















H:\Planning\381310 - Nacogdoches Comp & Park Plans\GIS\Fig5-x-Thoroughfare Plan.mxd\07 JUL 03 15:55

Figure 6.1
Thoroughfare Plan

	Nacogdoches City Limits		Existing		Future
	Nacogdoches Planning Area (ETJ)				
	Future Grade-Separated Interchange				
	Future Interchange Realignment (Powers and King at North Street)				
					
			Thoroughfare Class		
			Expressway		
			Major Arterial		
			Minor Arterial		
			Major Collector		
			Minor Collector		

Note: The Thoroughfare Plan shows general alignments and corridors for existing and planned arterials and collectors. The plan is a guide for general transportation planning and right-of-way acquisition. Proposed alignments shown on the plan are subject to change based upon design and implementation considerations.